








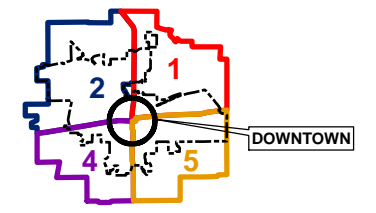
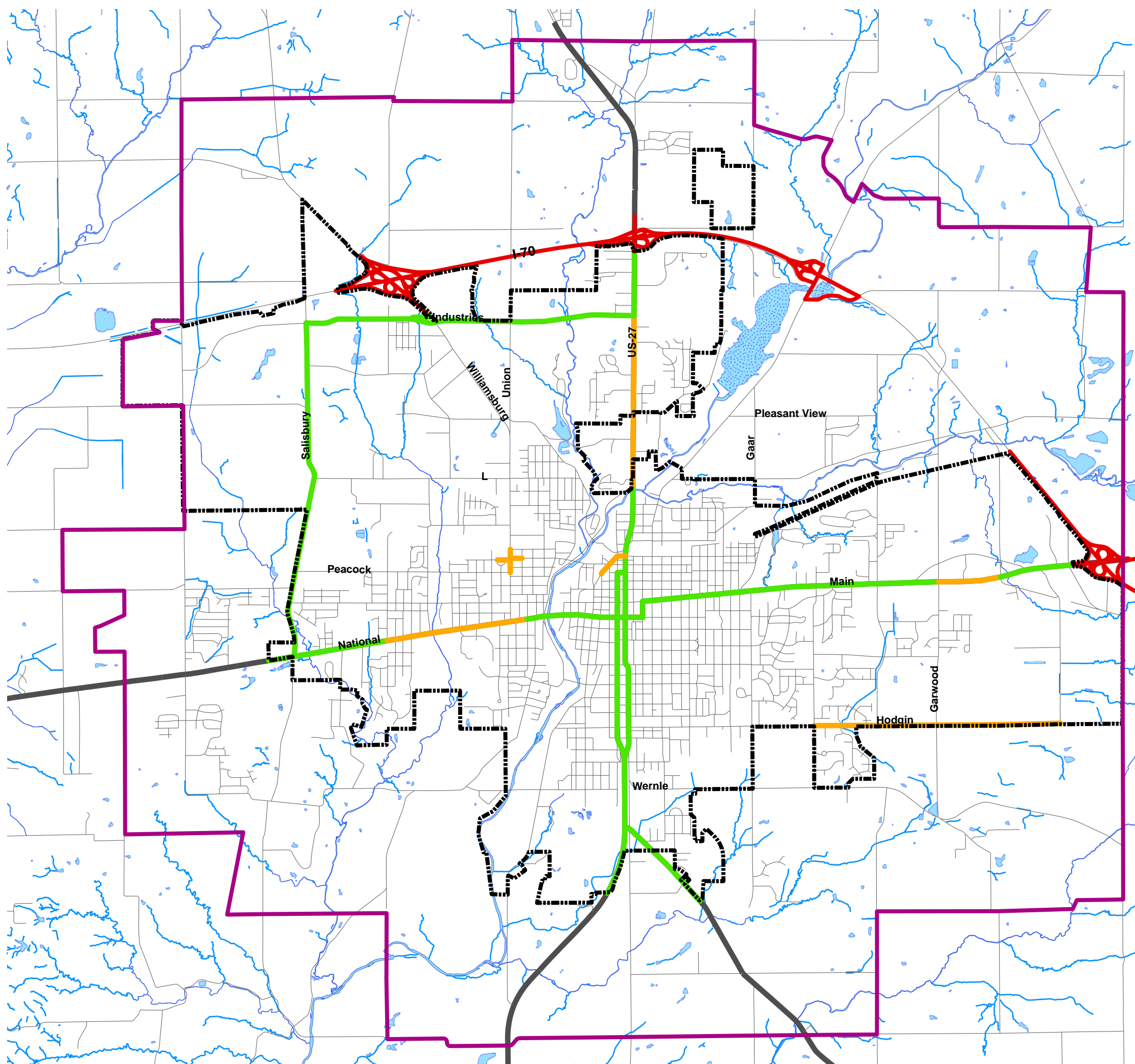
Corridor Character

City of Richmond
Wayne County, IN

-  Richmond City Limits
-  Boundary of '2-Mile Fringe' Area

CORRIDORS

-  RESIDENTIAL CONSERVATION CORRIDOR
Corridors appropriate for moderate improvements consistent with predominant residential character
-  PRESERVATION CORRIDOR
Corridors in need of minor improvements to preserve existing capacity, such as access management, intersection improvements or installation of medians
-  CORRECTION CORRIDOR
Corridors are facing congestion, crash and design problems & are in need of multiple actions to remedy existing & projected traffic problems, such as widening and median installation
-  EXPRESSWAY VIEWSHED CORRIDOR
Corridors to be treated as a "front door" to create aesthetically pleasing viewsheds by utilizing high quality road design and materials



Data Sources:
Wayne County/City of Richmond Geographic Information System
Indiana Spatial Data Portal