

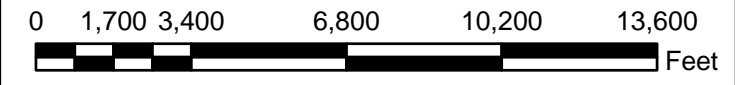
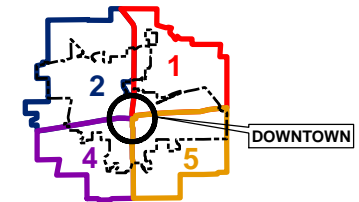
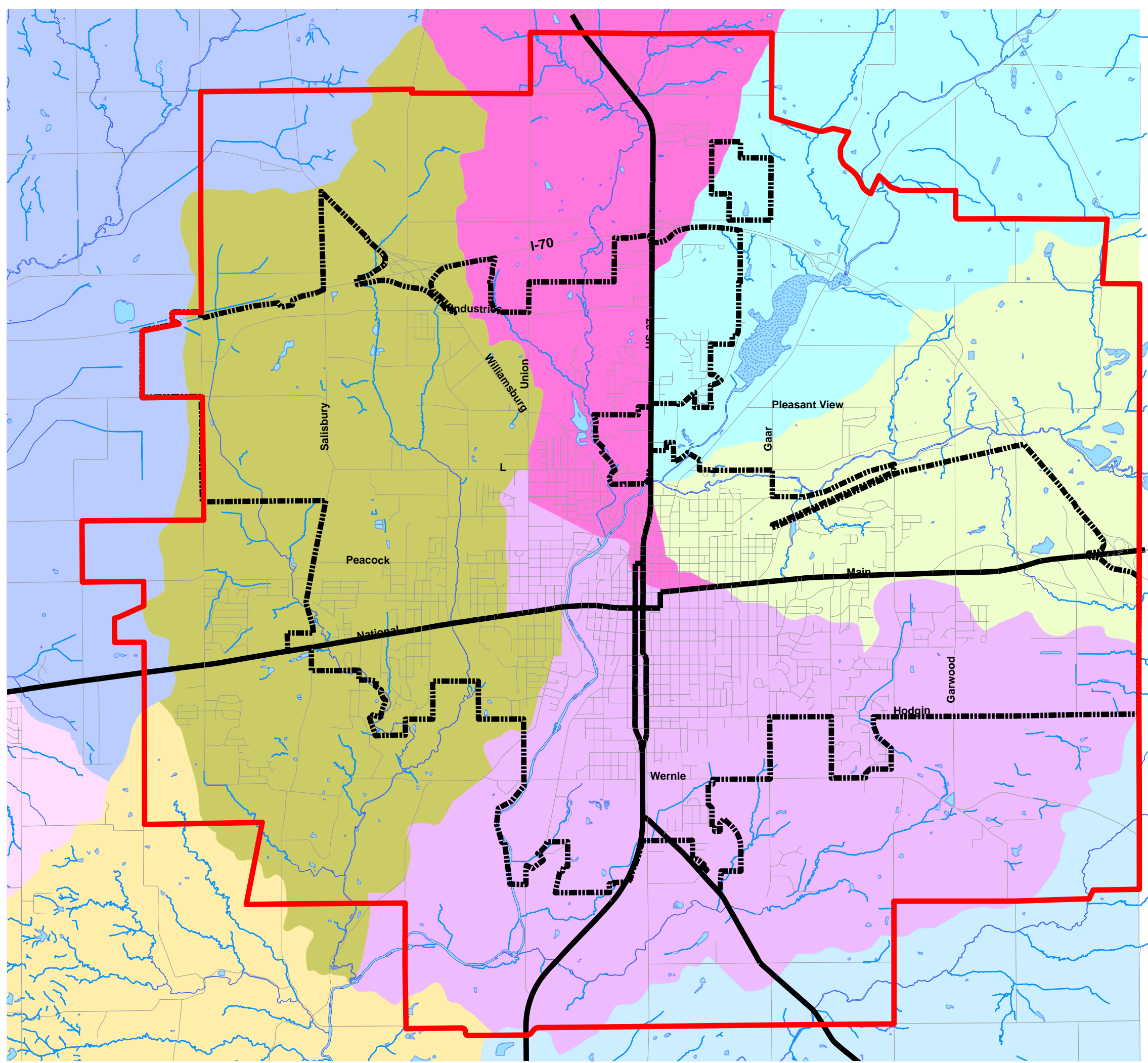
Watersheds

City of Richmond
Wayne County, IN

SubWatersheds

- East Fork Whitewater R-New Paris
- East Fork Whitewater R-Short Creek
- East Fork Whitewater R-Smith Creek
- Elkhorn Creek
- Lick Creek-Clear Creek
- Middle Fork East Fork Whitewater-Mud Creek
- Nolands Fork-Common Run
- Nolands Fork-Long Creek/Fork Creek
- West Fork East Fork Whitewater River

Note: The entire study area is located within the "Great Miami" watershed area.



Data Sources:
Wayne County/City of Richmond Geographic Information System
Indiana Spatial Data Portal